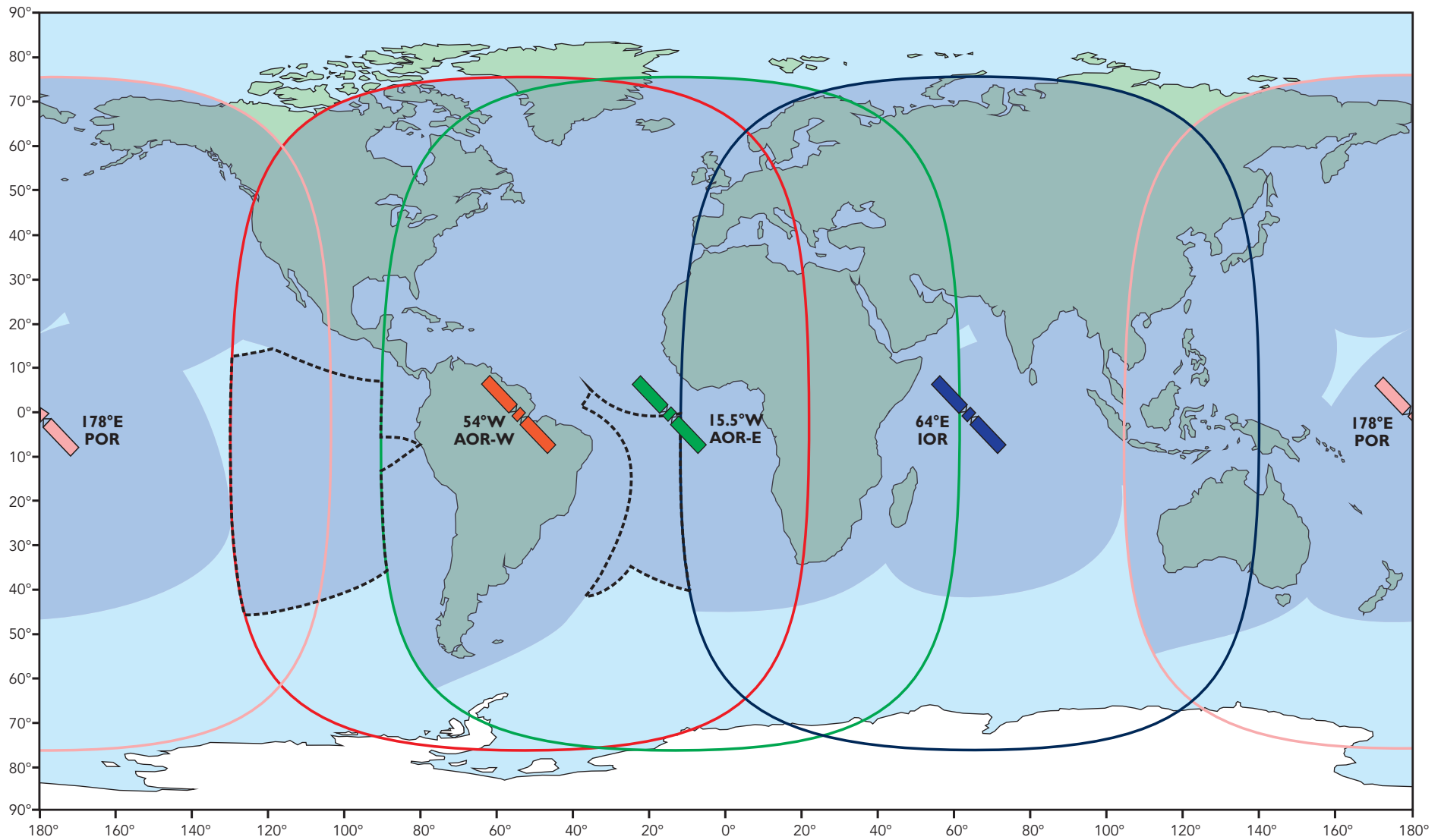


Targeted maritime services coverage



Global beam coverage

- Pacific Ocean Region
- Atlantic Ocean Region-West
- Atlantic Ocean Region-East
- Indian Ocean Region

Global beam services

- Fleet 77 voice, fax, MPDS, 64kbps ISDN
- Fleet 55, 33, voice
- IsatM2M
- Inmarsat B (all services)
- Inmarsat M (all services)
- Inmarsat C (all services)
- Inmarsat D+ (all services)

Spot beam services

- Fleet 77 128kbps ISDN
- Fleet 55 fax, ISDN, MPDS, 3.1KHz audio
- Fleet 33 fax, 9.6kbps data, MPDS
- Mini M (all services)

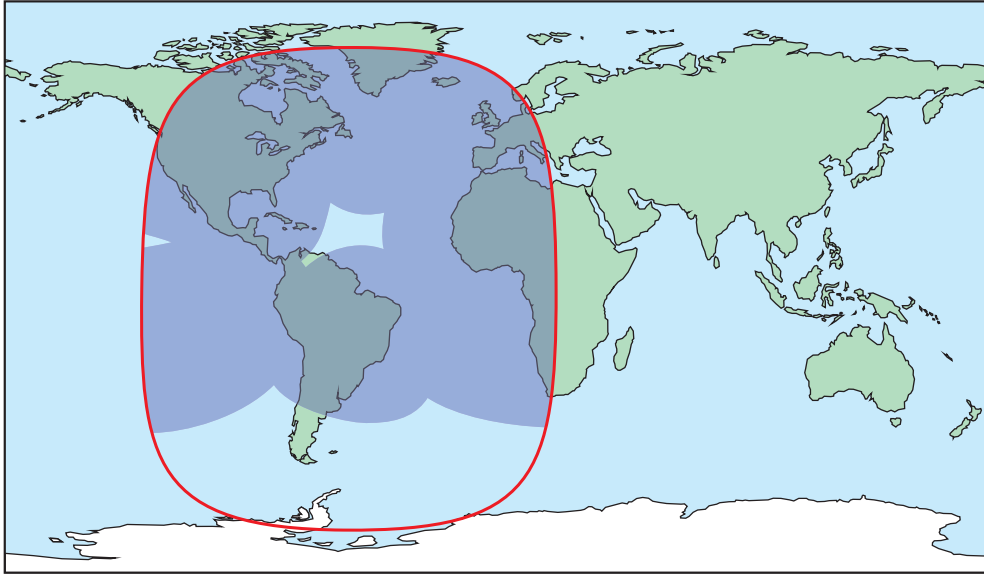


Denotes targeted additional spot beam coverage once services have been transferred from the I-4 satellite to the I-3 satellite in the Atlantic Ocean Region-West. Actual coverage in this area will be confirmed once the services have been transferred and testing is complete.

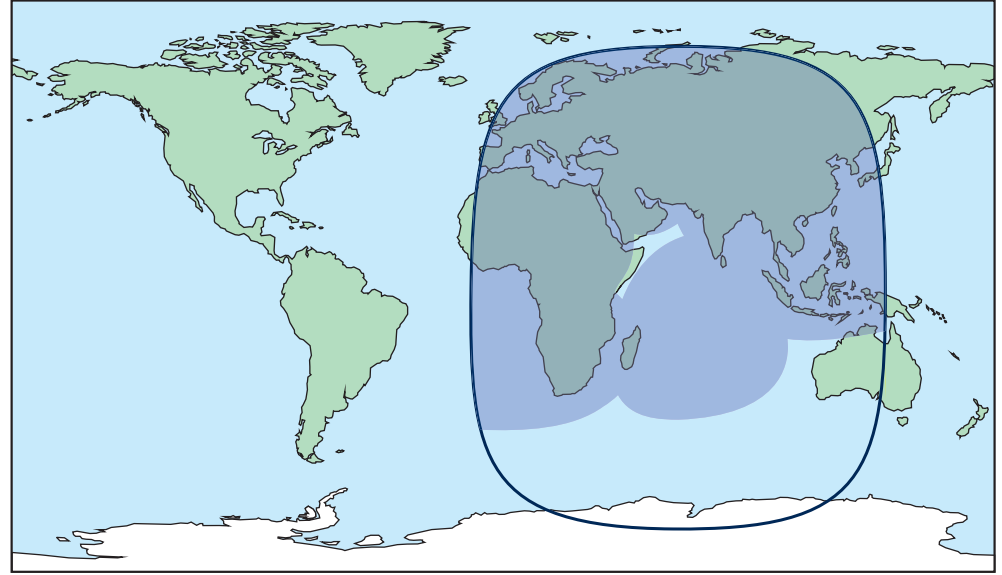
This map does not represent a guarantee of service. The availability of service at the edge of coverage areas fluctuates depending upon a variety of conditions. Targeted maritime services coverage September 2008.

Please refer to separate coverage map for FleetBroadband service

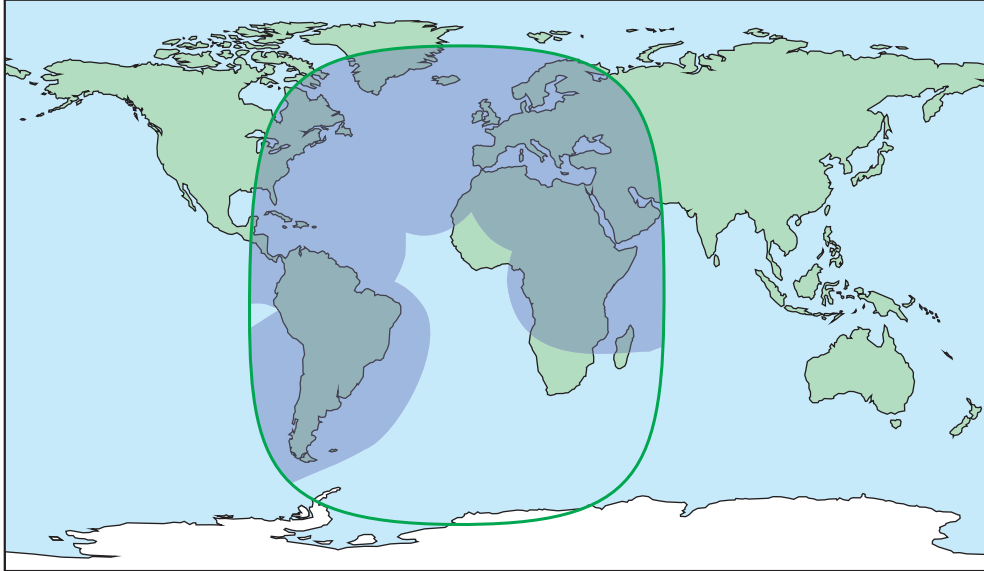
Atlantic Ocean Region-West



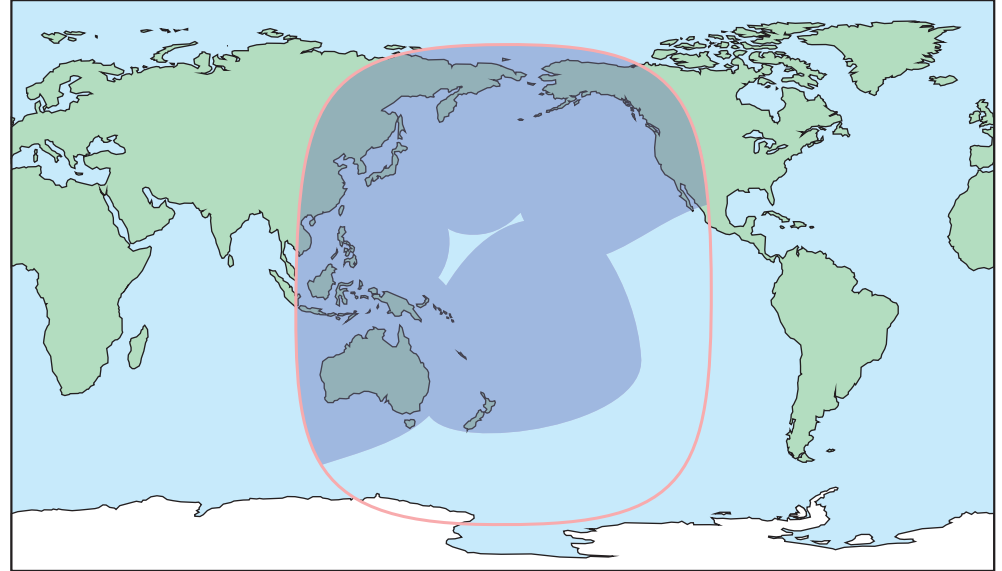
Indian Ocean Region



Atlantic Ocean Region-East



Pacific Ocean Region



Global beam coverage

- Pacific Ocean Region
- Atlantic Ocean Region-West
- Atlantic Ocean Region-East
- Indian Ocean Region

Global beam services

- Fleet 77 voice, fax, MPDS, 64kbps ISDN
- Fleet 55, 33, voice
- IsatM2M
- Inmarsat B (all services)
- Inmarsat M (all services)
- Inmarsat C (all services)
- Inmarsat D+ (all services)

Spot beam services

- Fleet 77 128kbps ISDN
- Fleet 55 fax, ISDN, MPDS, 3.1Khz audio
- Fleet 33 fax, 9.6kbps data, MPDS
- Mini M (all services)



Denotes targeted additional spot beam coverage once services have been transferred from the I-4 satellite to the I-3 satellite in the Atlantic Ocean Region-West. Actual coverage in this area will be confirmed once the services have been transferred and testing is complete.

This map does not represent a guarantee of service. The availability of service at the edge of coverage areas fluctuates depending upon a variety of conditions. Targeted maritime services coverage September 2008.

Please refer to separate coverage map for FleetBroadband service